

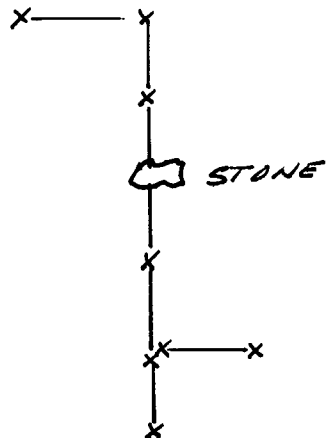
State of Wyoming Corner Record

(In compliance with the **CORNER PERPETUATION AND FILING ACT**, Wyoming Statutes, 1997 Section 33-29-140 et. seq., and the Rules and Regulations of the Board of Professional Engineers and Professional Land Surveyors)

Reverse side of this form may be used if more space is needed.

Record of original survey and citation of source of historical information (if corner is lost or obliterated). Description of corner monumentation evidence found and/or monument and accessories established to perpetuate the location of this corner. Sketch of relative location of monument, accessories, and reference points with course and distance to adjacent corner(s) (if determined in this survey). Method and rationale for re-establishment of lost or obliterated corner.

FOUND 13" X 8" X 12" ABOVE GROUND RED GRANITE
 WELL SET AND MARKED WITH FIVE NOTCHES
 ON SOUTH SIDE AND TWO ON THE EAST.
 A NORTH-SOUTH IS 1.0' WEST.
 SET T-POST 1.0 EAST.
 A FENCE CORNER NORTH, SOUTH, WEST IS 44' NORTH
 A NORTH, SOUTH, WEST FENCE IS 41' SOUTH
 STONE HAS "X" MARKED ON TOP.


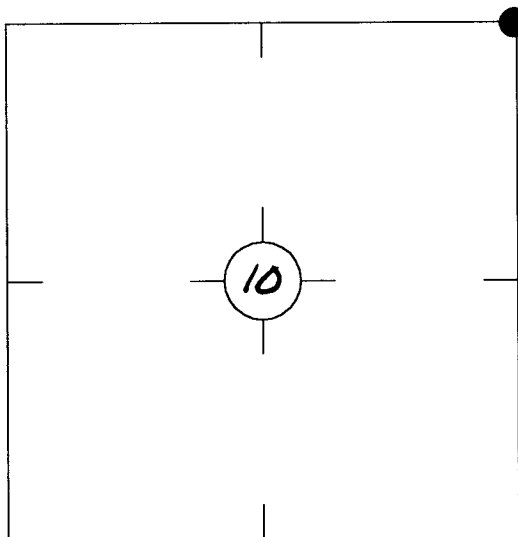


Project Coordinate: North 256543.55

Project Coordinate: East 706911.22

T14N R68W 6 PM
 Monument location

RECORDED 7/13/1999 AT 11:42 AM REC# 256208 BK# 1527 PG# 81
 DEBRA K. LATHROP, CLERK OF LARAMIE COUNTY, WY PAGE 1 OF 1



Monument Inscription

Date of Field Work: OCT. 23, 1998


Office Reference: 1ME 8418RS PT 1870

Cross Index Plat

	1	2	3	4	5	6	7	8	9	10	11	12	13	14	15	16	17	18	19	20	21	22	23	24	25
A	+	+	+	+	+	+	+	+	+	+	+	+	+	+	+	+	+	+	+	+	+	+	+	+	+
B	+	+	+	+	+	+	+	+	+	+	+	+	+	+	+	+	+	+	+	+	+	+	+	+	+
C	+	6	+	5	+	4	+	3	+	2	+	1	+	C											
D	+	+	+	+	+	+	+	+	+	+	+	+	+	D											
E	+	+	+	+	+	+	+	+	+	+	+	+	+	E											
F	+	+	+	+	+	+	+	+	+	+	+	+	+	F											
G	+	7	+	8	+	9	+	10	+	11	+	12	+	G											
H	+	+	+	+	+	+	+	+	+	+	+	+	+	H											
J	+	+	+	+	+	+	+	+	+	+	+	+	+	J											
K	+	+	+	+	+	+	+	+	+	+	+	+	+	K											
L	+	+	+	+	+	+	+	+	+	+	+	+	+	L											
M	+	18	+	17	+	16	+	15	+	14	+	13	+	M											
N	+	+	+	+	+	+	+	+	+	+	+	+	+	N											
O	+	+	+	+	+	+	+	+	+	+	+	+	+	O											
P	+	19	+	20	+	21	+	22	+	23	+	24	+	P											
Q	+	+	+	+	+	+	+	+	+	+	+	+	+	Q											
R	+	+	+	+	+	+	+	+	+	+	+	+	+	R											
S	+	+	+	+	+	+	+	+	+	+	+	+	+	S											
T	+	+	+	+	+	+	+	+	+	+	+	+	+	T											
U	+	30	+	29	+	28	+	27	+	26	+	25	+	U											
V	+	+	+	+	+	+	+	+	+	+	+	+	+	V											
W	+	+	+	+	+	+	+	+	+	+	+	+	+	W											
X	+	+	+	+	+	+	+	+	+	+	+	+	+	X											
Y	+	31	+	32	+	33	+	34	+	35	+	36	+	Y											
Z	+	+	+	+	+	+	+	+	+	+	+	+	+	Z											
	1	2	3	4	5	6	7	8	9	10	11	12	13	14	15	16	17	18	19	20	21	22	23	24	25


Firm/Agency, Address

this corner record provided by:
**HAMILTON
 LAND
 SURVEYING**
 102 West Ramahorn, Ste. 201
 Dubois, WY: 307-455-2070
A WYOMING COMPANY PROVIDING:
 COMMERCIAL - RESIDENTIAL - INDUSTRIAL
 OIL & GAS - WATER RIGHTS - CONSTRUCTION
 AND SUBDIVISION LAND SURVEYING SERVICES



This corner record was prepared by me or under my direction and supervision.

SEAL & SIGNATURE



County: LARAMIE, Wyoming

Corner Name: NORTH EAST, Section: 10, T14N, R68W, 6 P.M., Cross-Index No.: E-17